















Map 2.2 Utilities and Community Facilities

Town of Millville

Grant County, Wisconsin

-  Unincorporated Village
-  Municipal Building
-  Historical Cemetery
-  Telecommunication Tower
-  Landfill

-  Natural Gas Pipeline
-  Electical Transmission Line
-  Local Road
-  County Highway
-  State Highway
-  Federal Highway
-  River or Stream

-  Zip Code Boundary
-  Telephone Exchange Boundary
-  Electric Service Territory
-  Natural Gas Service Territory
-  Township Boundary
-  County Boundary



SOUTH WESTERN WISCONSIN REGIONAL PLANNING COMMISSION
 719 Pioneer Tower
 One University Plaza
 Platteville, WI 53818
 608-342-1214
 www.swwrpc.org

This map is neither a legally recorded map nor a technical survey and is not intended to be one. SWWRPC is not responsible for any inaccuracies herein contained.

Sources: Public Service Commission
 WI DNR, WI DOT, SWWRPC Inventory
 December 14, 2009

DRAFT

