











Map 3.2.1 Water Resources
Village of Cobb
 Iowa County, Wisconsin

Trout Stream Classification

-  Cold - Class I Trout
-  Cold - Class II Trout
-  Class III Trout
-  River or Stream

-  Local Road
-  County Highway
-  State Highway
-  Federal Highway

-  DNR Water Management Unit
-  Parcel
-  Village Boundary
-  Township Boundary
-  1.5 Mile Buffer
-  WI DNR Managed Land

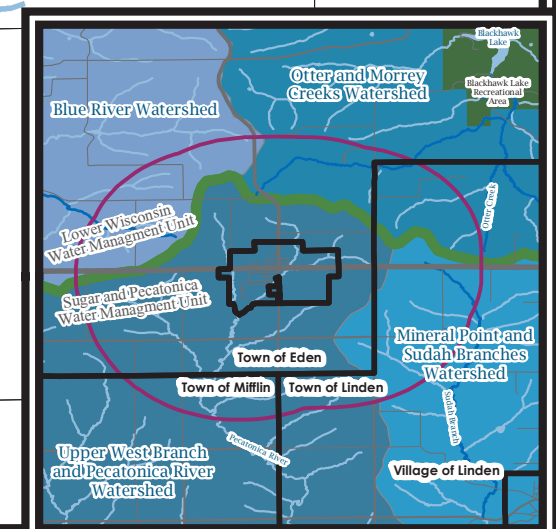
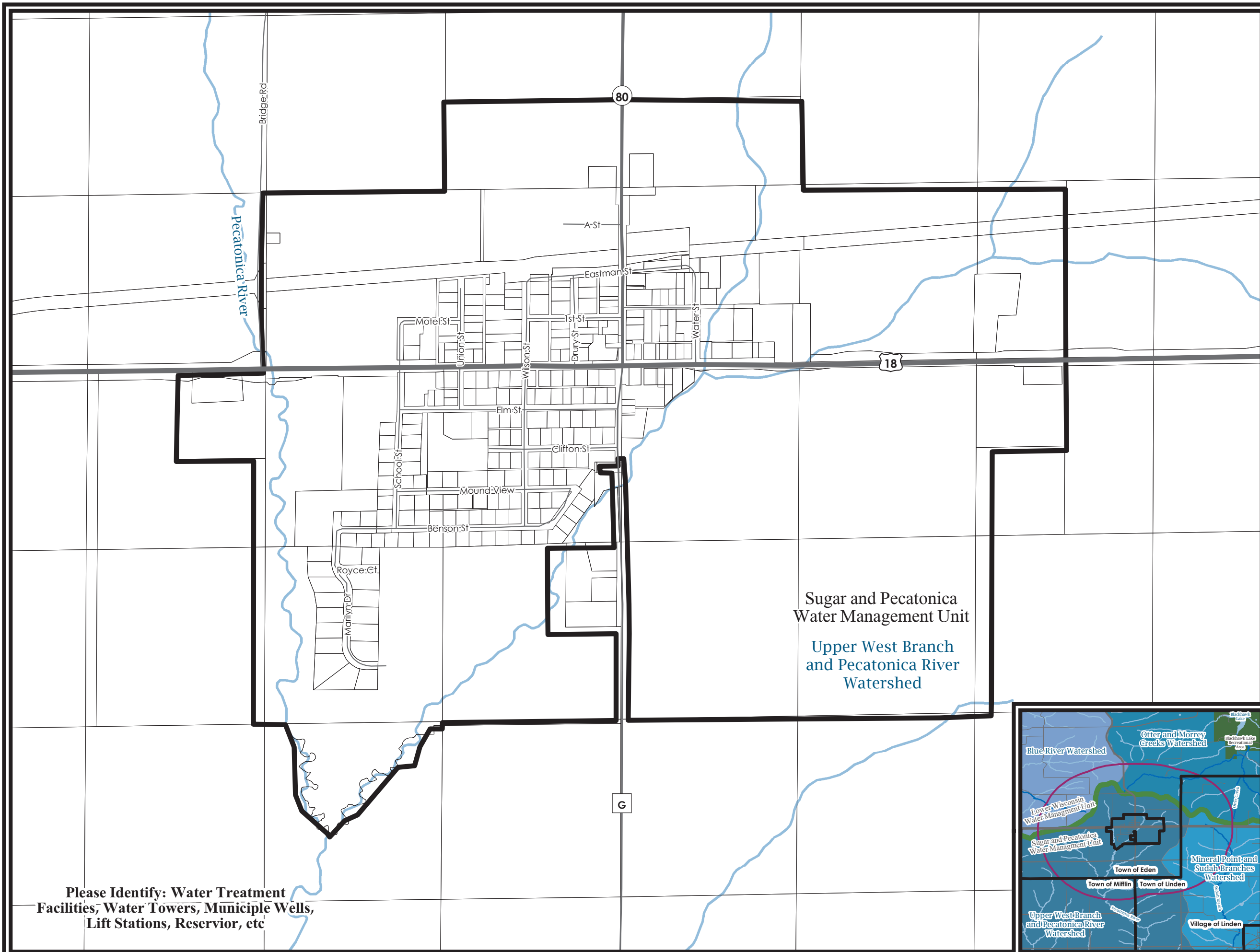


0 345 690 Feet

Southwestern Wisconsin Regional Planning Commission
 719 Pioneer Tower
 One University Plaza
 Platteville, WI 53818
 608-342-1214
 www.swwrpc.org

This map is neither a legally recorded map nor a technical survey and is not intended to be one. SWWRPC is not responsible for any inaccuracies herein contained. **DRAFT**

Sources: USDA, NRCS, WI DNR, WI DOT, Iowa County, SWWRPC Inventory
 November 10, 2009



Please Identify: Water Treatment Facilities, Water Towers, Muncipale Wells, Lift Stations, Reservoir, etc