














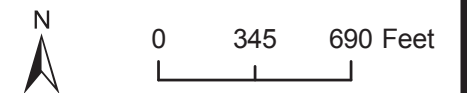
Map 3.2.2 Depth To Water Table
Village of Cobb
 Iowa County, Wisconsin

Depth To Water Table

-  1-20 Feet Deep
-  20-50 Feet Deep
-  Greater than 50 Feet Deep

-  River or Stream
-  Local Road
-  County Highway
-  State Highway
-  Federal Highway

-  Parcel
-  Village Boundary
-  Township Boundary
-  1.5 Mile Buffer
-  WI DNR Managed Land



Southwestern Wisconsin Regional Planning Commission
 719 Pioneer Tower
 One University Plaza
 Platteville, WI 53818
 608-342-1214
 www.swwrpc.org

This map is neither a legally recorded map nor a technical survey and is not intended to be one. SWWRPC is not responsible for any inaccuracies herein contained.

Sources: WI DNR, WI DOT, Iowa County, SWWRPC Inventory
 November 10, 2009

DRAFT

