




# Map 5.1 Functional Road Classification

## Village of Cobb

Iowa County, Wisconsin

### Functional Road Classification

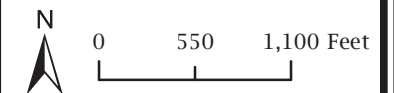
-  Principle Arterial Road
-  Major Arterial Road
-  Local Road

 River or Stream

 Parcel

 Village Boundary

 Town Boundary




**Southwestern Wisconsin Regional Planning Commission**  
 719 Pioneer Tower  
 One University Plaza  
 Platteville, WI 53818  
 608-342-1214  
[www.swwrpc.org](http://www.swwrpc.org)

This map is neither a legally recorded map nor a technical survey and is not intended to be one. SWWRPC is not responsible for any inaccuracies herein contained.

Sources: USDA Naip Imagery 2008, WI DNR, WI DOT, SWWRPC Inventory  
 January 11, 2010

**DRAFT**

