























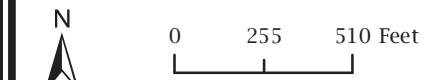


Map 8.1
Existing Landuse
Village of Cobb
 Iowa County, Wisconsin

Existing Land Use

-  Single Family Residential
-  Multi-Family Residential
-  Commercial
-  Manufacturing
-  Institutional
-  Conservancy
-  Agriculture
-  Vacant
-  Parcel
-  Municipal Well
-  Water Tower
-  Lift Station
-  Waste Water Treatment Facility
-  Community Center
-  LocalParks
-  Cemetery
-  Church
-  Library
-  River or Stream
-  Local Road
-  County Highway
-  State Highway
-  Federal Highway
-  Municipal Boundary



Southwestern Wisconsin Regional Planning Commission
 719 Pioneer Tower
 One University Plaza
 Platteville, WI 53818
 608-342-1214
 www.swwrpc.org

This map is neither a legally recorded map nor a technical survey and is not intended to be one. SWWRPC is not responsible for any inaccuracies herein contained. **DRAFT**

Sources: WI DNR, WI DOT, Iowa County, Village of Cobb, SWWRPC Inventory
 04 June, 2010

