















Map 8.2
Proposed Land Use
Village of Cobb
 Iowa County, Wisconsin

Proposed Land Use

-  Residential
-  Commercial
-  Industrial
-  Recreation

Existing Land Use

-  Single Family Residential
-  Multi-Family Residential
-  Commercial
-  Manufacturing
-  Institutional
-  Conservancy
-  Agriculture
-  Vacant
-  Parcel

-  River or Stream
-  Local Road
-  County Highway
-  State Highway
-  Federal Highway

-  Municipal Boundary



Southwestern Wisconsin Regional Planning Commission
 719 Pioneer Tower
 One University Plaza
 Platteville, WI 53818
 608-342-1214
 www.swwrpc.org

This map is neither a legally recorded map nor a technical survey and is not intended to be one. SWWRPC is not responsible for any inaccuracies herein contained. **DRAFT**

Sources: WI DNR, WI DOT, Iowa County, Village of Cobb, SWWRPC Inventory
 04 June, 2010

